

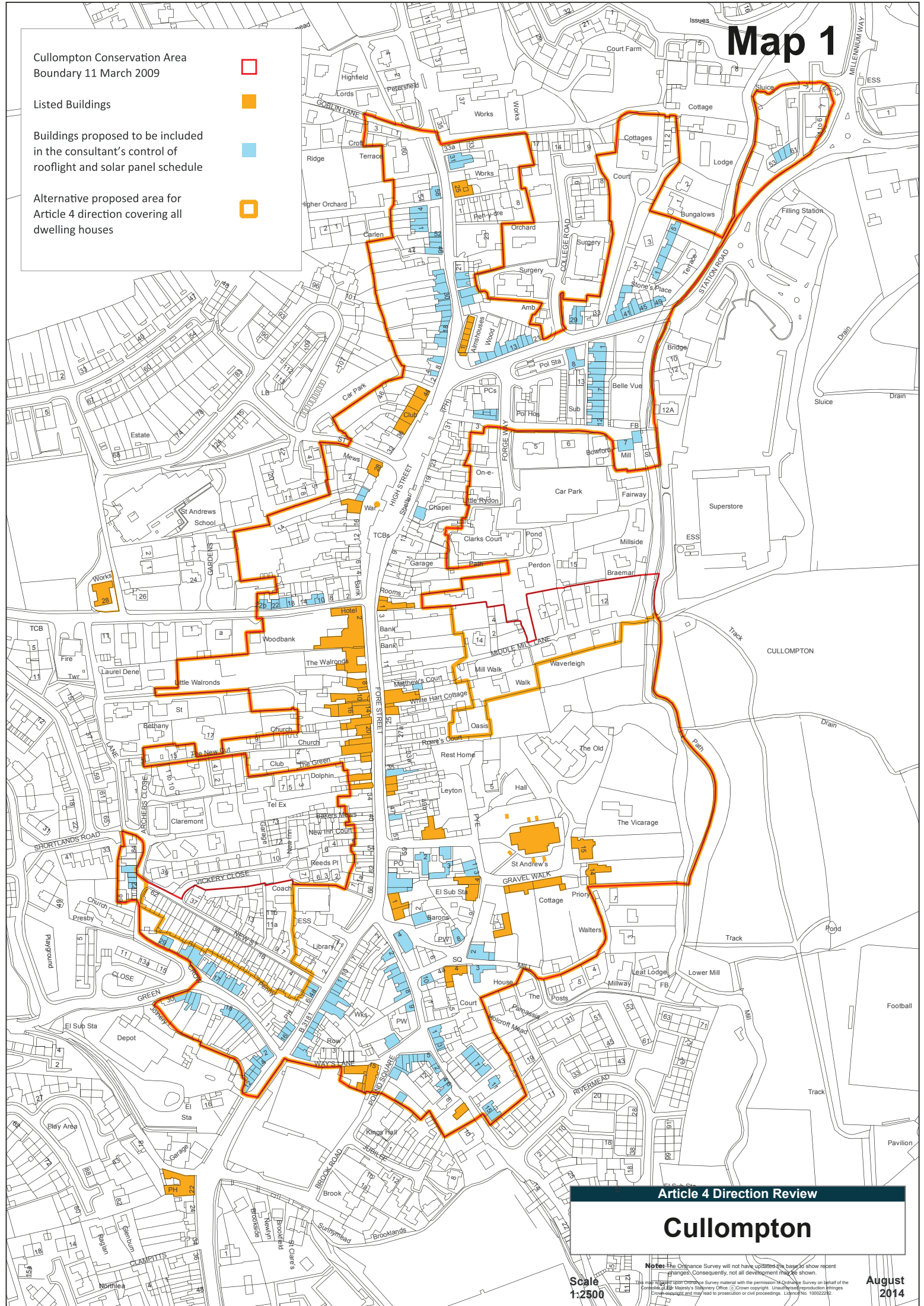
Map 1

Cullompton Conservation Area
Boundary 11 March 2009

Listed Buildings

Buildings proposed to be included
in the consultant's control of
rooflight and solar panel schedule

Alternative proposed area for
Article 4 direction covering all
dwelling houses



Article 4 Direction Review

Cullompton

Scale
1:2500

Notes: The Ordnance Survey will not have updated the base to show recent changes. Consequently, not all development may be shown.
This map is prepared upon Ordnance Survey material with the permission of the Ordnance Survey on behalf of the Controller of Her Majesty's Stationery Office. (C) Crown copyright. Unauthorised reproduction infringes Crown copyright and may lead to prosecution or civil proceedings. Licence No. 100022292.

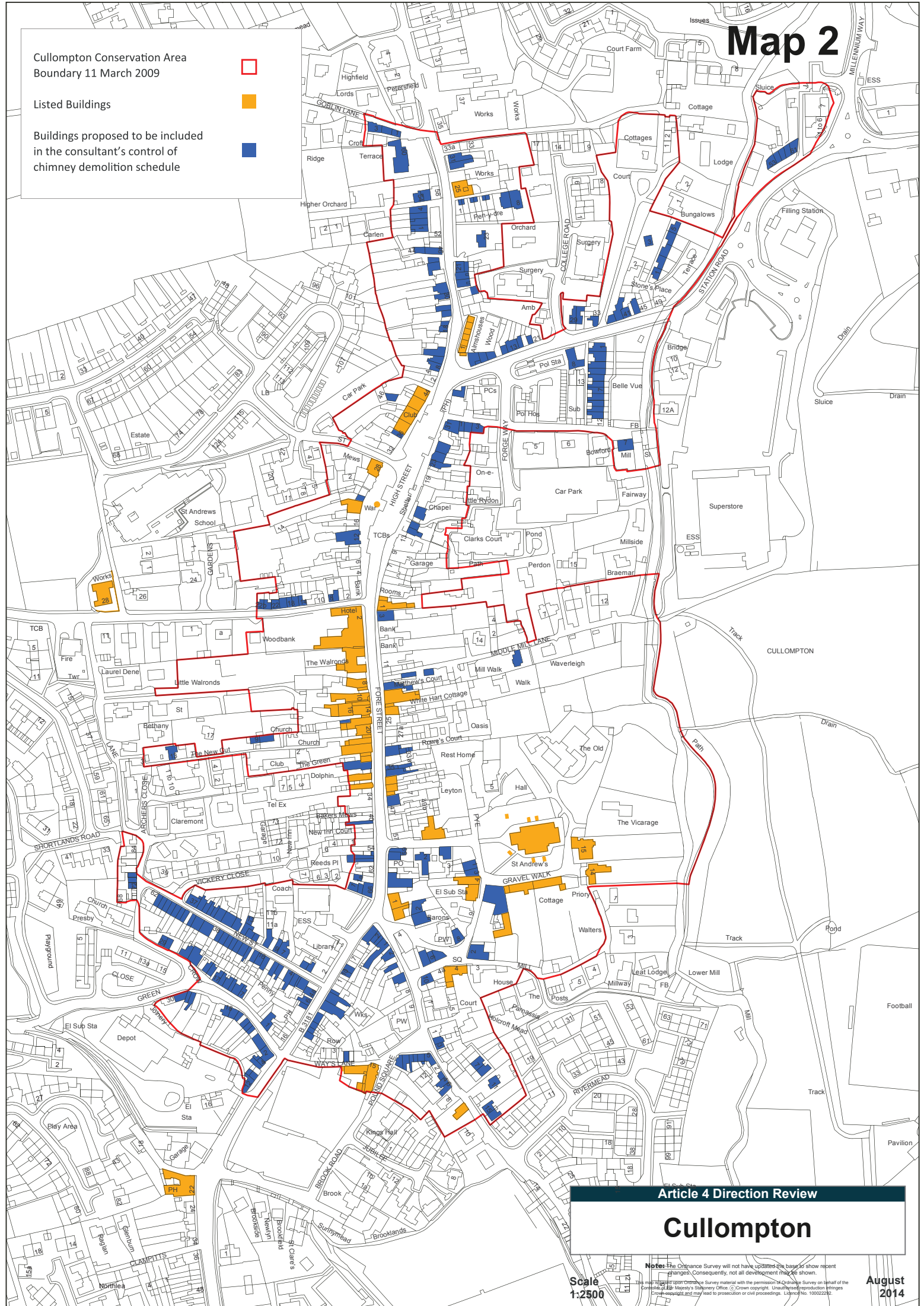
August
2014

Map 2

Cullompton Conservation Area
Boundary 11 March 2009

Listed Buildings

Buildings proposed to be included
in the consultant's control of
chimney demolition schedule



Article 4 Direction Review

Cullompton

Scale
1:2500

Notes: The Ordnance Survey will not have updated the base to show recent changes. Consequently, not all development may be shown.
This map is prepared upon Ordnance Survey material with the permission of the Ordnance Survey on behalf of the Controller of Her Majesty's Stationery Office. (C) Crown copyright. Unauthorised reproduction infringes Crown copyright and may lead to prosecution or civil proceedings. Licence No. 100022292.

August
2014

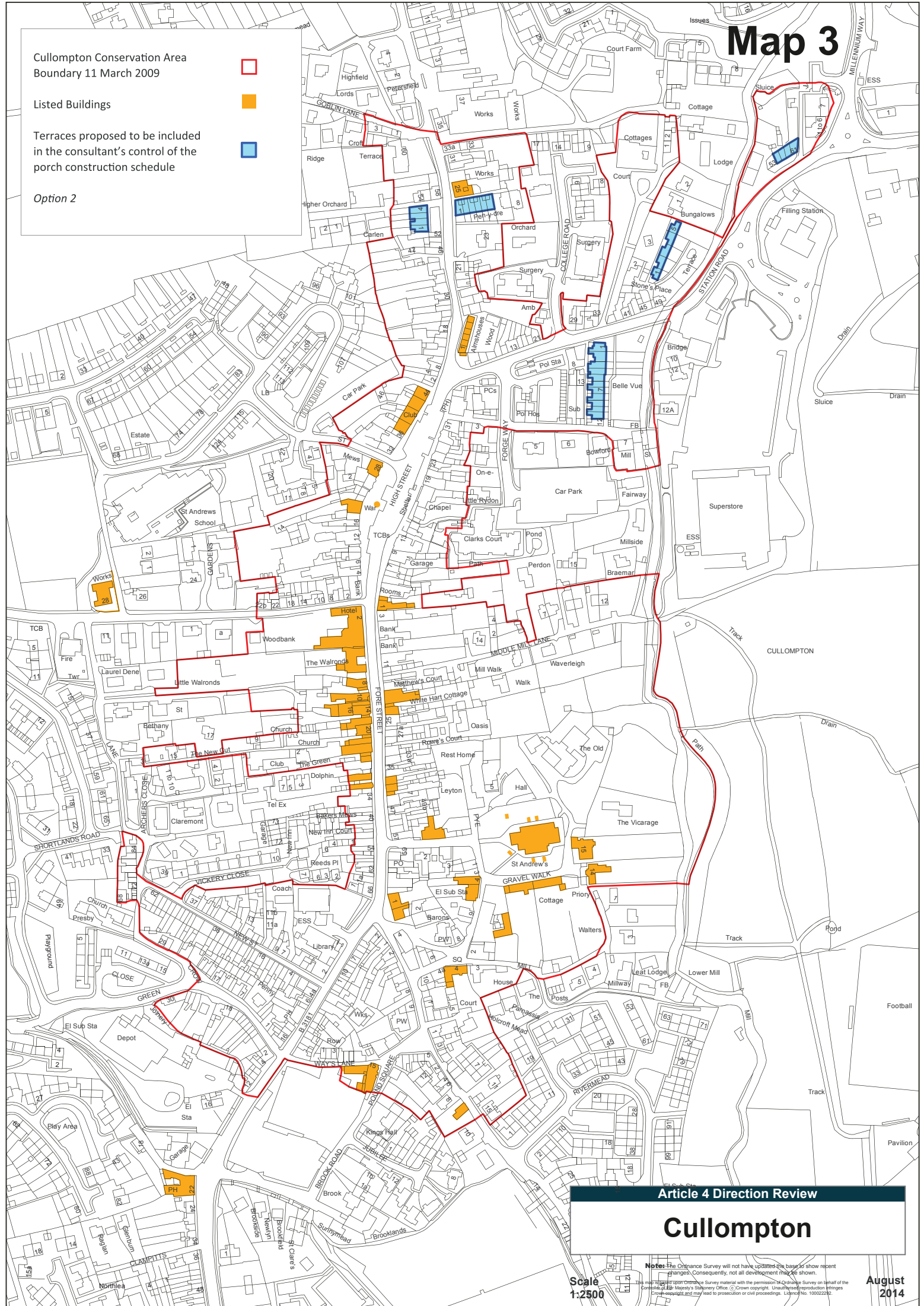
Map 3

Cullompton Conservation Area
Boundary 11 March 2009

Listed Buildings

Terraces proposed to be included
in the consultant's control of the
porch construction schedule

Option 2



Article 4 Direction Review

Cullompton

Scale
1:2500

Notes: The Ordnance Survey will not have updated the base to show recent changes. Consequently, not all development may be shown.
This map is reproduced from Ordnance Survey material with the permission of Ordnance Survey on behalf of the Controller of Her Majesty's Stationery Office. (C) Crown copyright. Unauthorised reproduction infringes Crown copyright and may lead to prosecution or civil proceedings. Licence No. 100022292

August
2014

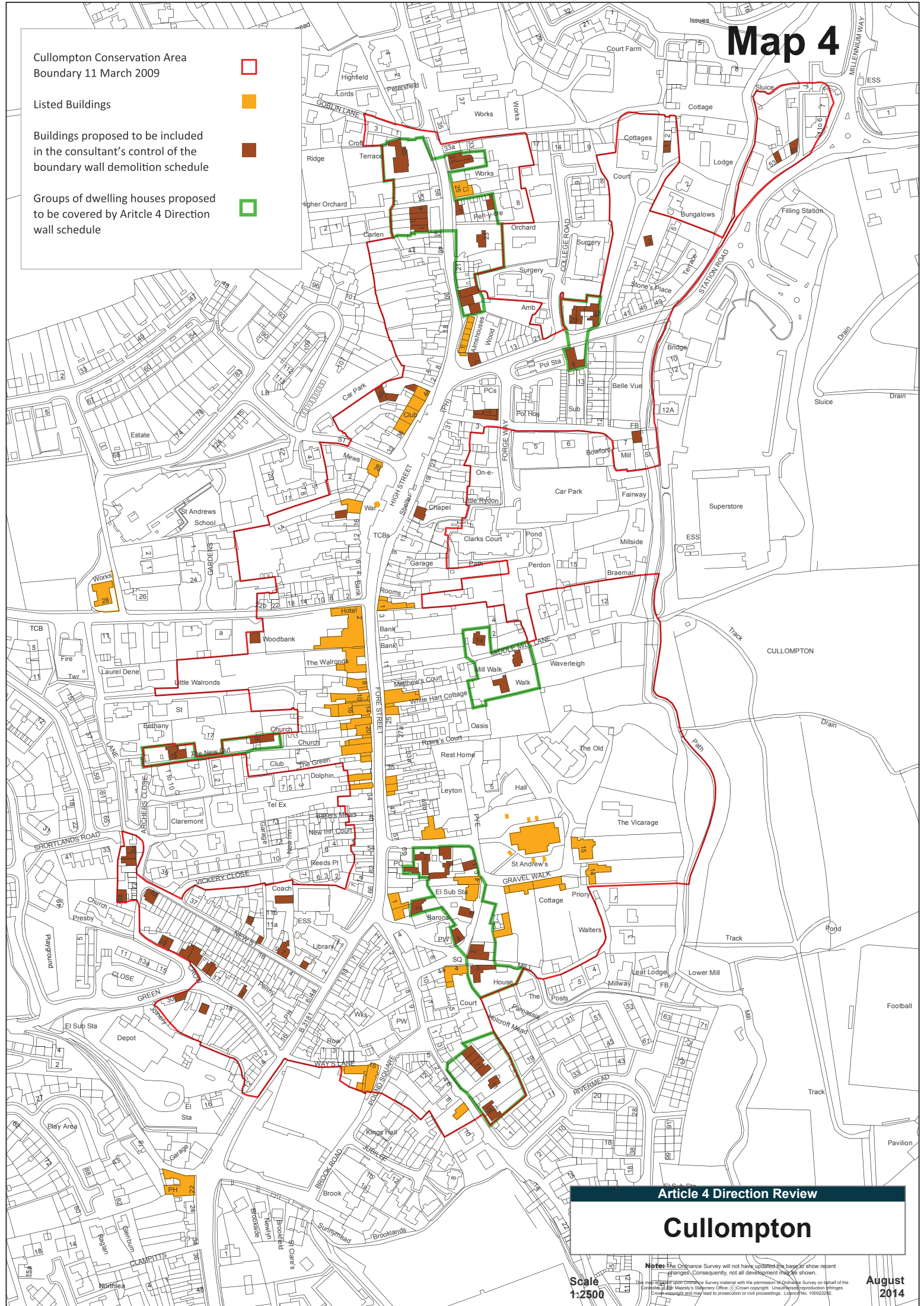
Map 4

Cullompton Conservation Area
Boundary 11 March 2009

Listed Buildings

Buildings proposed to be included
in the consultant's control of the
boundary wall demolition schedule

Groups of dwelling houses proposed
to be covered by Article 4 Direction
wall schedule



Article 4 Direction Review

Cullompton

Scale
1:2500

Notes: The Ordnance Survey will not have updated the base to show recent changes. Consequently, not all development may be shown.
This map is reproduced from Ordnance Survey material with the permission of Ordnance Survey on behalf of the Controller of Her Majesty's Stationery Office. (C) Crown copyright. Unauthorised reproduction infringes Crown copyright and may lead to prosecution or civil proceedings. Licence No. 100022292.

August
2014

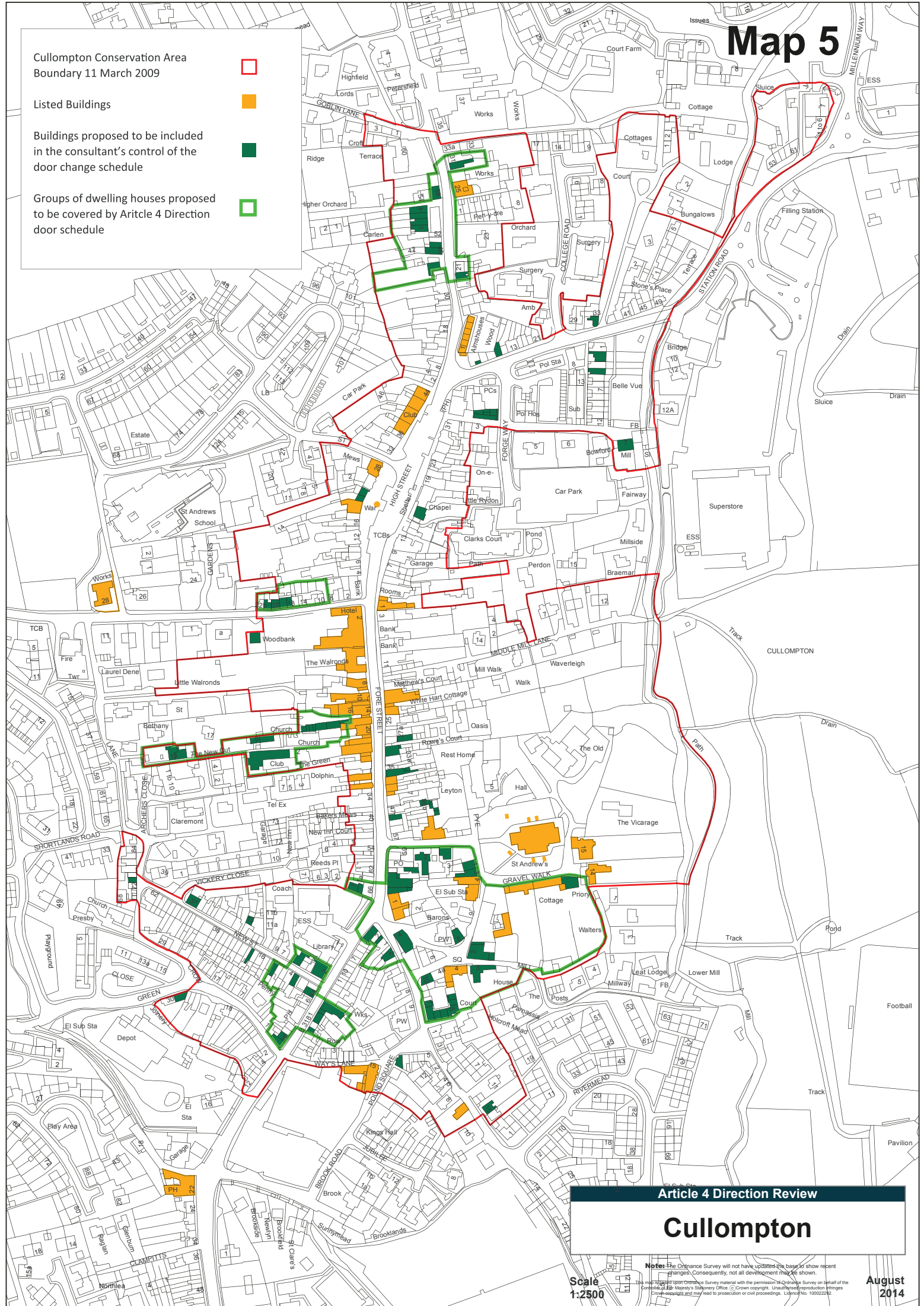
Map 5

Cullompton Conservation Area
Boundary 11 March 2009

Listed Buildings

Buildings proposed to be included
in the consultant's control of the
door change schedule

Groups of dwelling houses proposed
to be covered by Article 4 Direction
door schedule



Article 4 Direction Review

Cullompton

Scale
1:2500

Notes: The Ordnance Survey will not have updated the base to show recent changes. Consequently, not all development may be shown.
This map is prepared upon Ordnance Survey material with the permission of the Ordnance Survey on behalf of the Controller of Her Majesty's Stationery Office. (C) Crown copyright. Unauthorised reproduction infringes Crown copyright and may lead to prosecution or civil proceedings. Licence No. 100022292.

August
2014

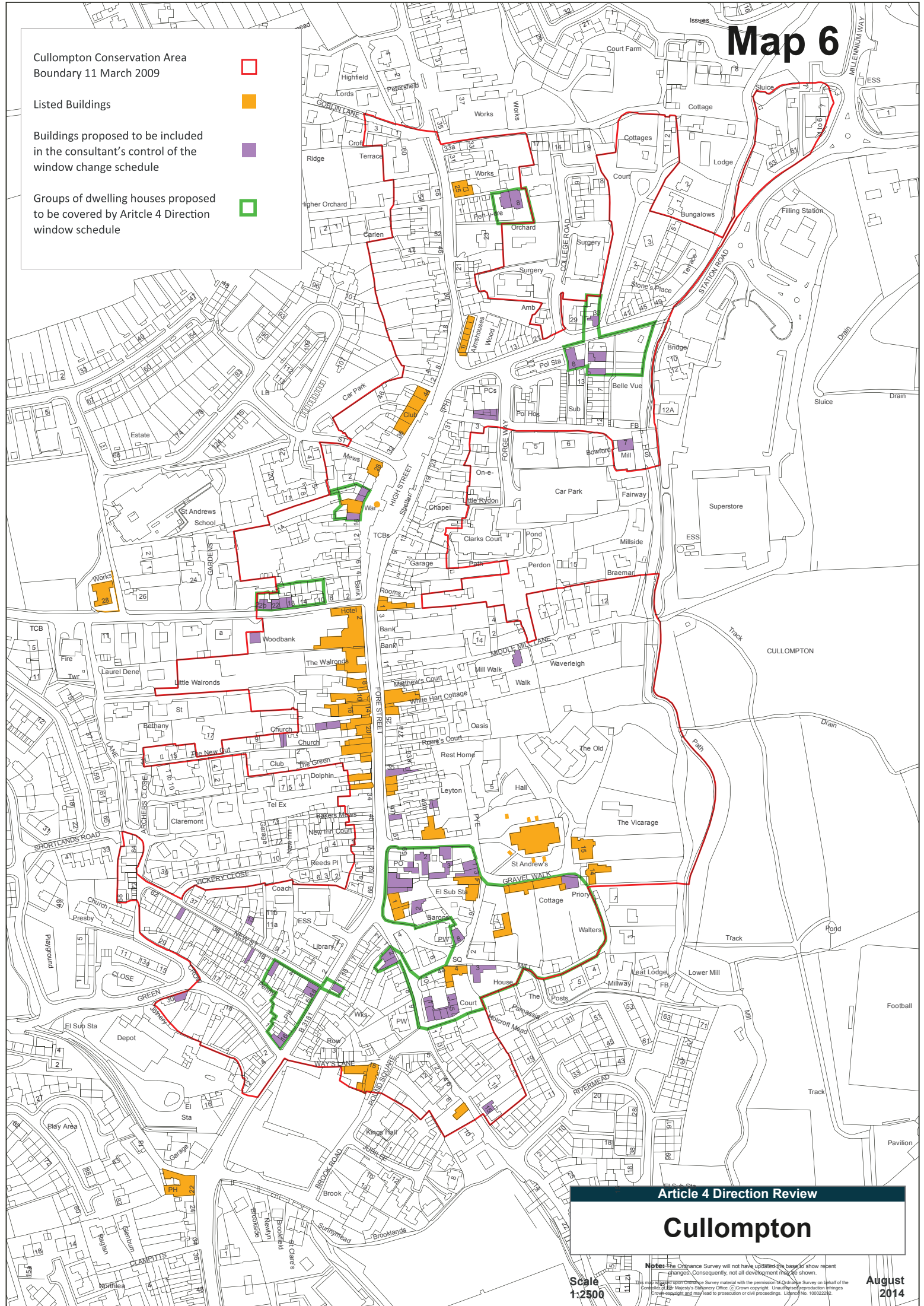
Map 6

Cullompton Conservation Area
Boundary 11 March 2009

Listed Buildings

Buildings proposed to be included
in the consultant's control of the
window change schedule

Groups of dwelling houses proposed
to be covered by Article 4 Direction
window schedule



Article 4 Direction Review

Cullompton

Scale
1:2500

Notes: The Ordnance Survey will not have updated the base to show recent changes. Consequently, not all development may be shown.
This map is prepared upon Ordnance Survey material with the permission of the Ordnance Survey on behalf of the Controller of Her Majesty's Stationery Office. (C) Crown copyright. Unauthorised reproduction infringes Crown copyright and may lead to prosecution or civil proceedings. Licence No. 100022292.

August
2014